

NOTES:

- Proposed 50mph Speed Limit
- Existing 30mph Speed Limit

This map is reproduced from Ordnance Survey material with the permission of Ordnance Survey on behalf of the Controller of Her Majesty's Stationery Office © Crown copyright.

Unauthorised reproduction infringes Crown Copyright and may lead to prosecution or Civil Proceedings.

Wiltshire Council (100049050) 2020

Wiltshire Council

Traffic & Network Management

County Hall, Bythesea Road, Trowbridge
Wiltshire, BA14 6JD

Tel: 0300 4560100
Website: www.wiltshire.gov.uk

F				
E				
D				
C				
B				
A				
O	02/2021	SJA	SH	SH
REV	DATE	DRAWN	CHECK	APPROV
				DESCRIPTION

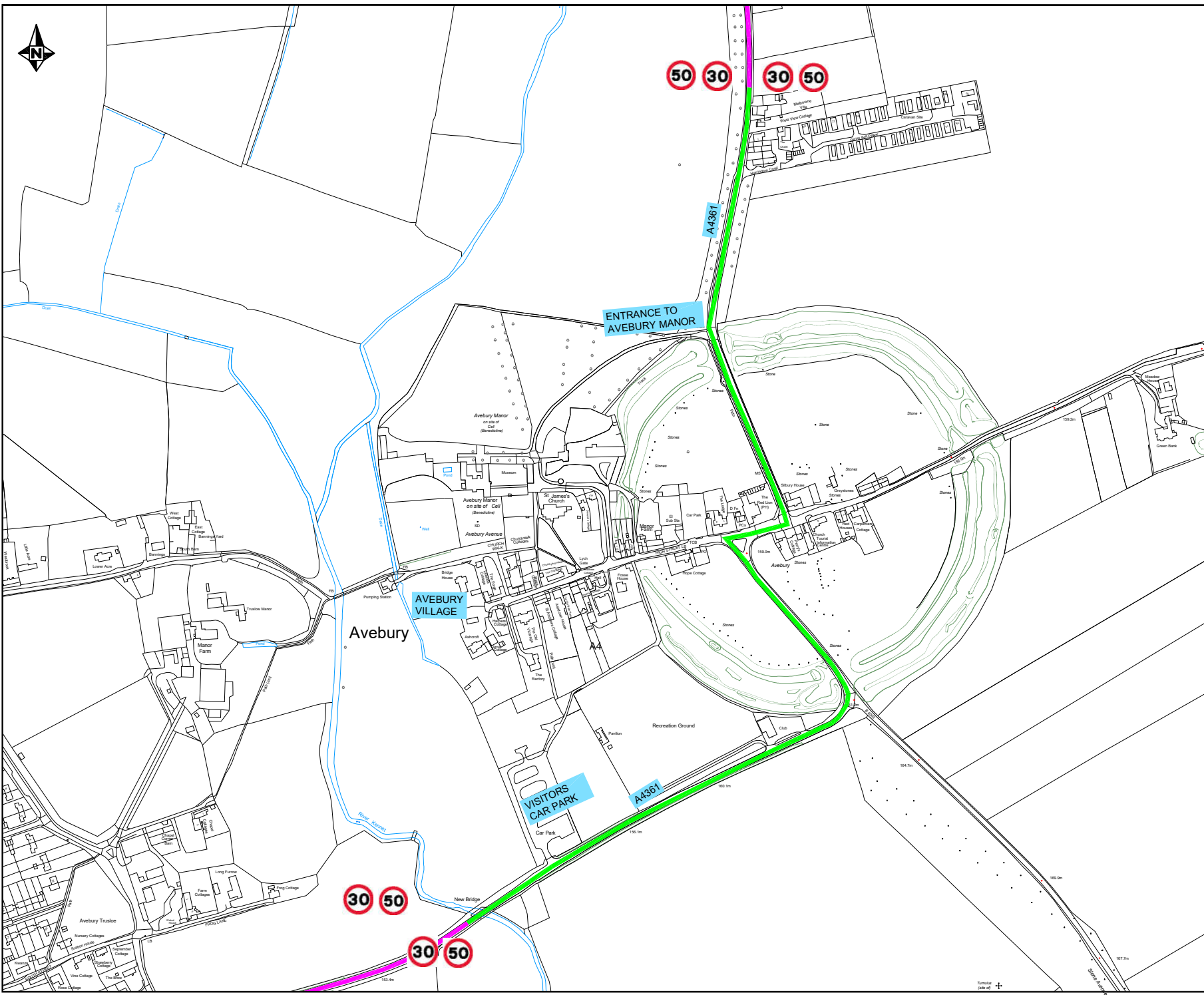
DRAWING PURPOSE:
TRO PLAN

PROJECT:
A4361 AVEBURY TO COUNTY BOUNDARY
SPEED LIMIT ASSESSMENT

DRAWING TITLE:
Proposed 50mph Speed Limit
Beckhampton to Avebury

PAGE 1 of 4

SCALES:	NOT TO SCALE	SHEET SIZE:	
DRAWING No.	2020-154-SJA-D001.0	REVISION:	O
FILE REF:	L:\AREA\BOARDS\MARLBOROUGH\2020-154\DD01.0		



- █ Existing 30mph Speed Limit
- █ Proposed 50mph Speed Limit

This map is reproduced from Ordnance Survey material with the permission of Ordnance Survey on behalf of the Controller of Her Majesty's Stationary Office © Crown copyright.
 Unauthorised reproduction infringes Crown Copyright and may lead to prosecution or Civil Proceedings.
 Wiltshire Council (100049050) 2020

Wiltshire Council

Traffic & Network Management
 County Hall, Bythesea Road, Trowbridge
 Wiltshire, BA14 8JD
 Tel: 0300 4560100
 Website: www.wiltshire.gov.uk

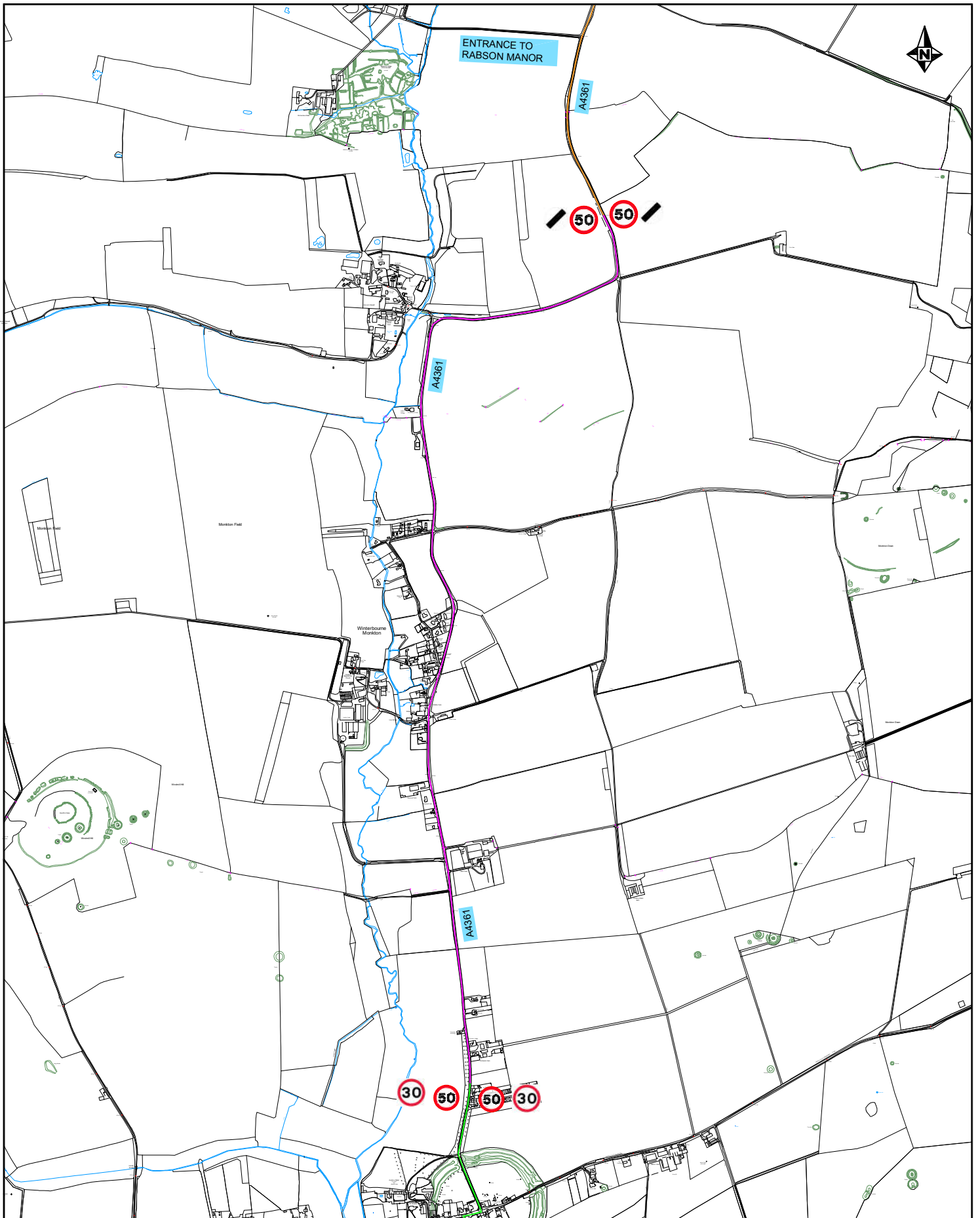
F					
E					
D					
C					
B					
A					
O	02/2021	SJA	SH	SH	ORIGINAL
REV	DATE	DRAWN	CHECK	APPRV	DESCRIPTION

DRAWING PURPOSE:
TRO PLAN

PROJECT:
A4361 Avebury to County Boundary
Speed Limit Assessment

DRAWING TITLE:
Proposed 30mph through
Avebury Village
PAGE 2 of 4

SCALES:	NOT TO SCALE	SHEET SIZE:	
DRAWING No:	2020-154-SJA-D001.0	REVISION:	O
FILE REF:	L:\AreaBoards\Marborough\2020-154-D001.0		



NOTES:

- Proposed 50mph Speed Limit
- Existing 30mph Speed Limit
- Existing derestricted Speed Limit (60mph)

Wiltshire Council

Traffic & Network Management
 County Hall, Bythesea Road, Trowbridge
 Wiltshire, BA14 8JD
 Tel: 0300 4560100
 Website: www.wiltshire.gov.uk

This map is reproduced from Ordnance Survey material with the permission of Ordnance Survey on behalf of the Controller of Her Majesty's Stationary Office © Crown copyright.
 Unauthorised reproduction infringes Crown Copyright and may lead to prosecution of Civil Proceedings.
 Wiltshire Council (100049050) 2020

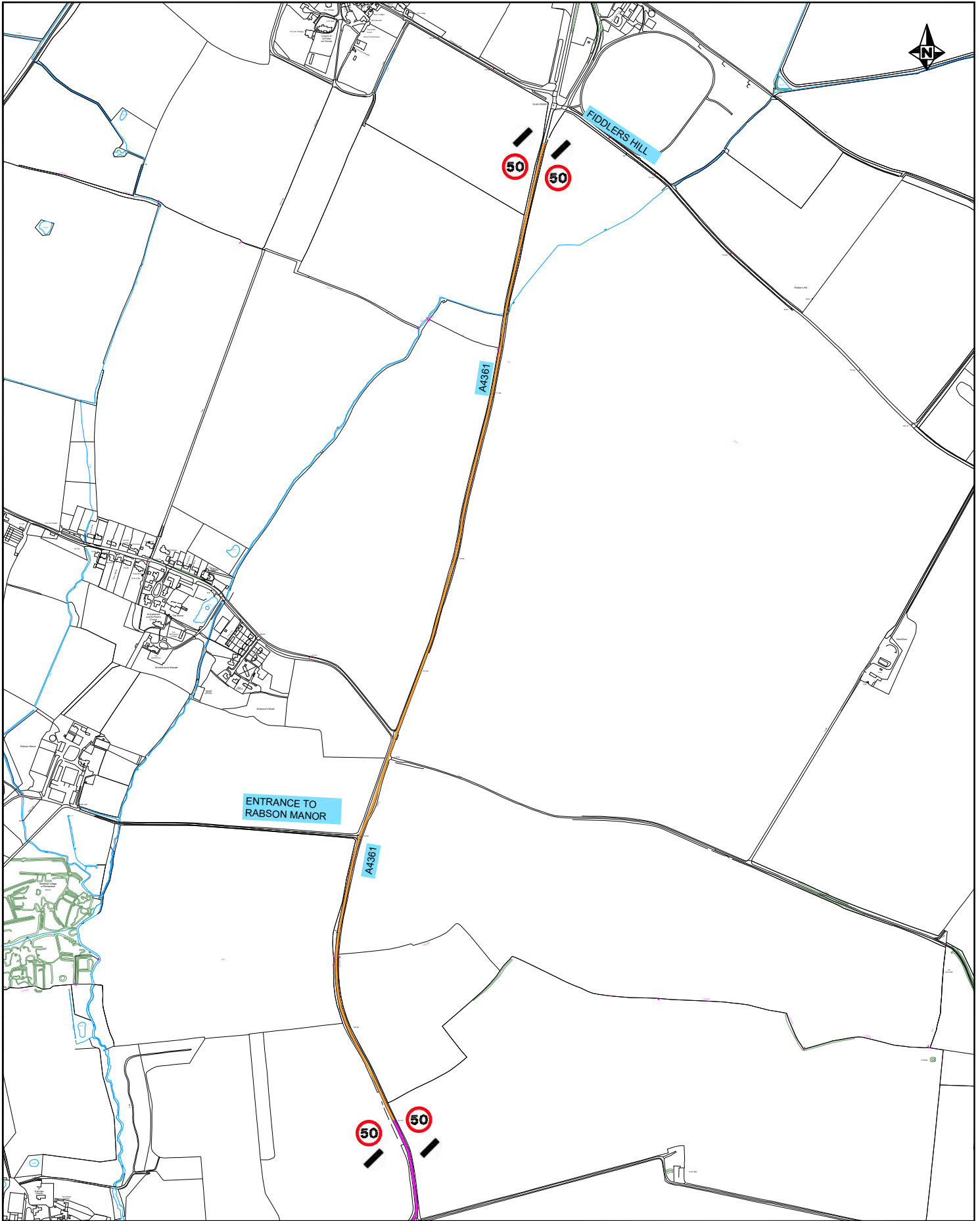
F					
E					
D					
C					
B					
A					
O	0221	SJA	SH	SH	ORIGINAL
REV	DATE	DRAWN	CHECK	APPRV	DESCRIPTION
DRAWING PURPOSE:					
TRO PLAN					

PROJECT:
A4361 Avebury to County Boundary
Speed Limit Assessment

DRAWING TITLE:
Proposed 50mph Speed Limit
A4361, North of Avebury

PAGE 3 of 4

SCALES:	NOT TO SCALE	SHEET SIZE:	
DRAWING No:	2020-154-SJA-D001.0	REVISION:	O
FILE REF:	AreaBoards/Marlborough/2020-154-D001.0		



NOTES:

- Derestricted Speed Limit retained
- 50mph Speed Limit



Traffic & Network Management
 County Hall, Bythesea Road, Trowbridge
 Wiltshire, BA14 8JD
 Tel: 0300 4560100
 Website: www.wiltshire.gov.uk

This map is reproduced from Ordnance Survey material with the permission of Ordnance Survey on behalf of the Controller of Her Majesty's Stationery Office © Crown copyright.

Unauthorised reproduction infringes Crown Copyright and may lead to prosecution or Civil Proceedings.

Wiltshire Council (100049050) 2020

F					
E					
D					
C					
B					
A					
O	02/21	SJA	SH	SH	ORIGINAL
REV	DATE	DRAWN	CHECK	APPRV	DESCRIPTION

PROJECT:		
A4361 Avebury to County Boundary Speed Limit Assessment		
DRAWING TITLE:		
Proposed Derestricted Speed Limit A4361, North of Avebury		
PAGE 4 of 4		
SCALES:	NOT TO SCALE	SHEET SIZE:
DRAWING No.	2020-154-SJA-D001.0	REVISION:
FILE REF:	AreaBoards/Marborough/2020-154-D001.0	O

DRAWING PURPOSE:
TRO PLAN